

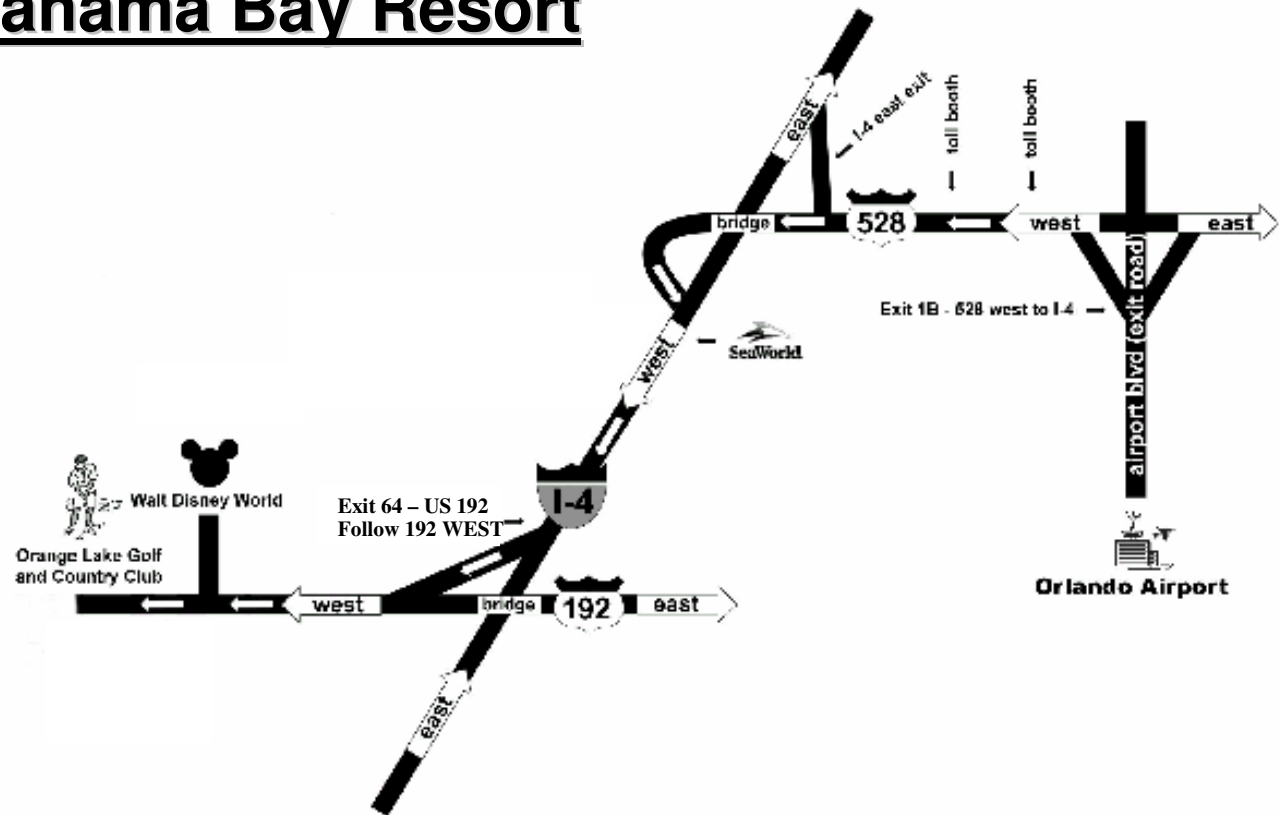
# How to Find Bahama Bay Resort

## Map 1

### **TIP FOR SAT NAV Users :**

Enter your destination as  
**Florence Villa Grove Road,  
Davenport, 33897.** Bahama Bay  
is not always recognised by Sat  
Nav Systems, but it can be easily  
found off this Road.

Continues on  
Map 2

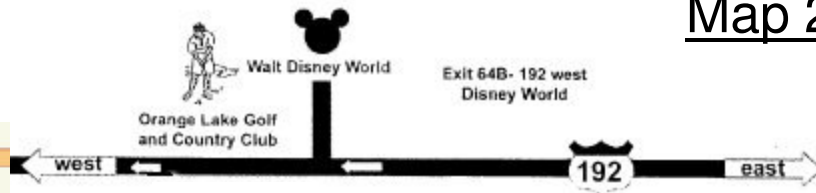
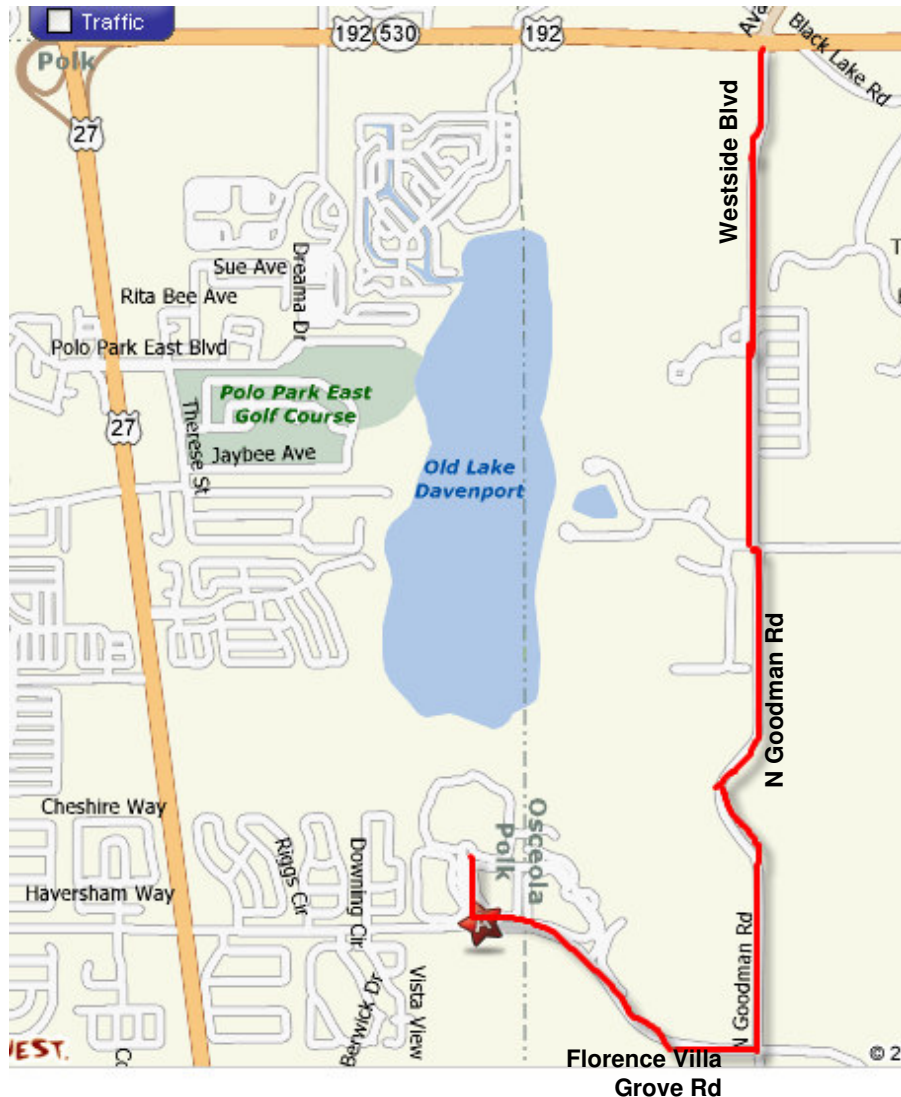


## Directions from ORLANDO INTERNATIONAL AIRPORT

1. Follow NORTH exit signs towards "436 North, 528 (Bee/BeachLine Express Way)"
2. Exit at 1B (**528 WEST** to I-4)
3. Continue on 528 West for approx. 12 miles, passing through 2 tollbooths and follow the signs for **I-4 WEST**
4. The 528 will then dead-end (join) I-4, you are now travelling on I-4 heading WEST
5. Continue on I-4 West for approx 7 miles, until you reach exit 64 – **192** & Disney World
6. Keep right on the exit road and join the **US 192 WEST**
7. Directions continue on Map 2

Address: Bahama Bay Resort  
400 Gran Bahama Blvd  
Davenport, FL. 33897  
Tel: +1 863 547 1200

## Map 2

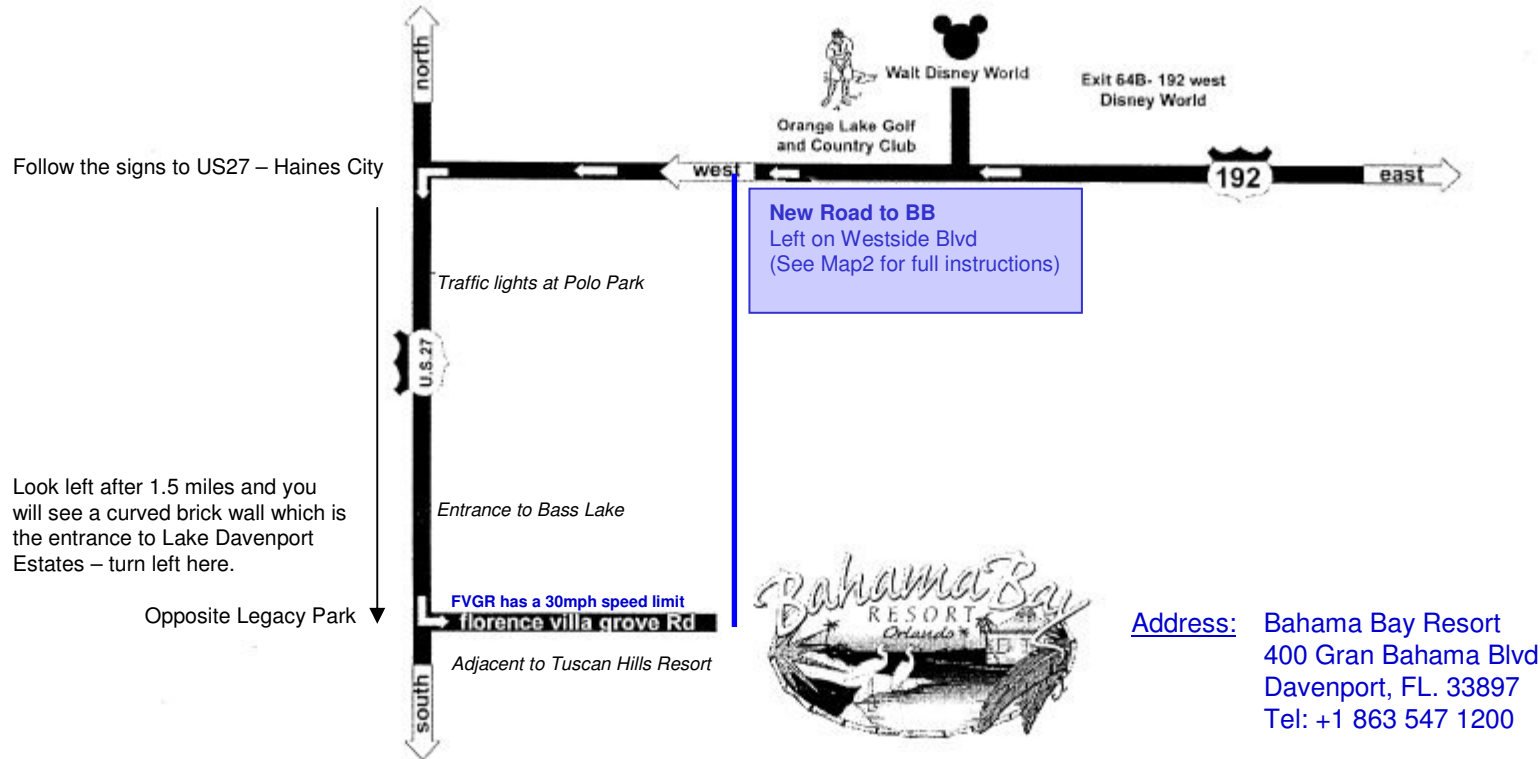


### Directions continued from Map 1 (using the new road opened early 2008)

1. Travel on the 192 heading West, past Disney World and Orange Lake Golf Club. At the junction with Avalon Road / Westside Blvd – turn LEFT onto Westside Blvd.
2. Continue along this road (which merges into N.Goodman Road) for approx 1.5 miles.
3. At the crossroads, turn RIGHT onto **Florence Villa Grove Road** and in a couple of hundred yards turn right into **Bahama Bay Resort**.
4. You have arrived!

This new road was opened in 2008 and is much less busy and easier to navigate than the US-27.

## Map 3



### Directions continued from Map 1

1. Travel on the 192 heading West until it deadends (joins) the **US 27 SOUTH** - follow the signs for HAINES CITY
2. BEWARE this is a sharp left hand bend with no lighting if travelling in the dark.
3. You are now travelling on the US27 Southbound, once joining try and get into the left hand lane quite quickly.
4. Continue along this road for 1.5 miles and you will see the a low brick wall showing the entrance to **Lake Davenport Estates – Florence Villa Grove Road**, turn left here crossing the highway\* (it is shortly after the Bass Lakes Resort exit left on the highway and is opposite Legacy Park). \*As the US27 is a busy road, you might find it easier to continue on to the next set of lights (junction of Sand Mine Road with Publix on your right) and then U-turn back. The entrance to FVGR will be more clearly visible / accessible on your return.
5. **Bahama Bay Resort** is half a mile down on the left hand side (you will see the yellow apartment buildings). Please note: FVGR has a 30mph speed limit along it.
6. You have arrived!